

WALK 17

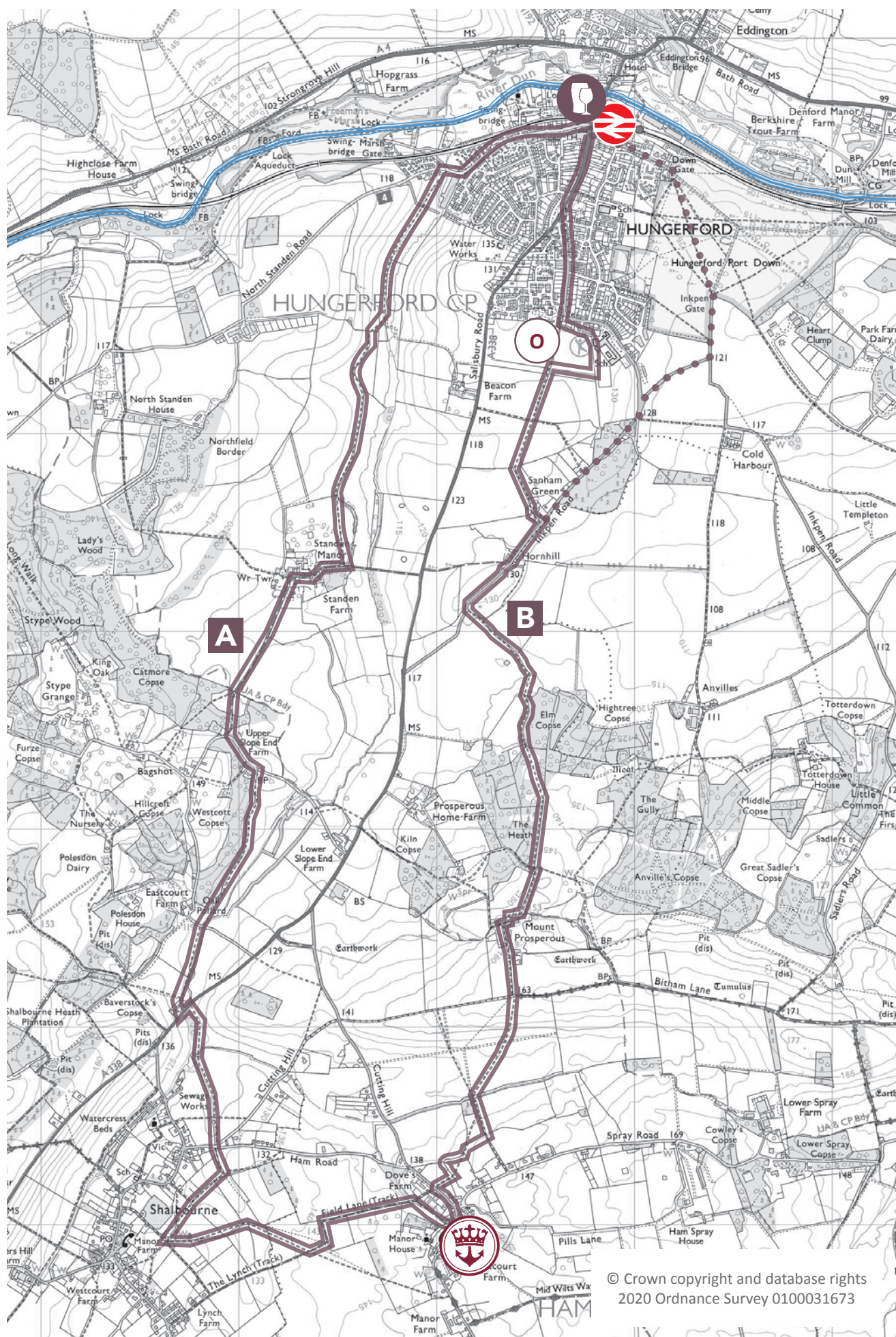
HUNGERFORD

A via Standen Manor 5.5 miles/9 km: 2 hours Generally level

B via Sanham Green 4 miles/6 km: 1 1/2 hours Generally level


O Where Priory road turns to the left there is a footpath marker between houses straight ahead. There is a no entry sign here. However if you persevere some 100m along the path and reach the fenced building site, you can then turn left and follow the boundary around the site to rejoin the footpath on the far side of the fenced area. After navigating around the Bewley Homes development, continue to Sanham Green.

••• To avoid the Bewley Homes development, walk across the ancient Hungerford Common and follow the road to Sanham Green.




Can be considered either as a circular walk from Ham, or as alternative ways of covering a stage on a linked walk.

These stages can be linked either by walking along the Kennet & Avon Canal towpath, or by train for Great Bedwyn, Hungerford, and Kintbury. Naturally, you are advised to check timetables and plan accordingly.

 Along the canal towpath

Wilton	6.3m/10.3km
Great Bedwyn	4.8m/7.8km
Froxfield	2.2m/3.6km
Kintbury	3.1m/5.0km

Link to Great Bedwyn and Kintbury by rail.

 There are many pubs & coffee shops in Hungerford; Eliane in the High Street is particularly recommended.