

WALK 16

FROXFIELD

- A

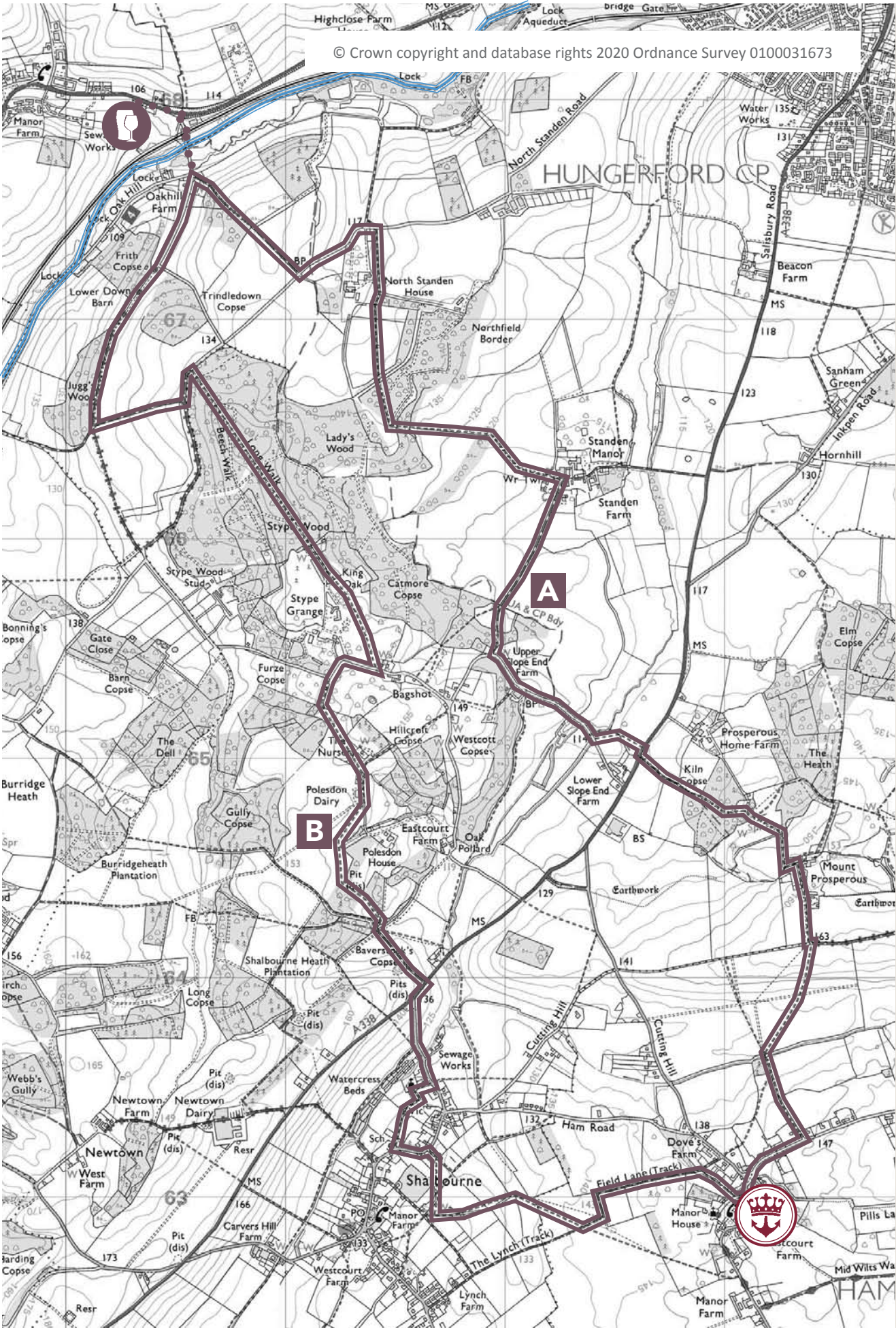
via Prosperous, Standen Manor & North Standen House 5.5 miles/ 9 km: 2 hours

Mostly level with some inclines
- B

via Stype & Shalbourne 6 miles/ 10 km: 2 hours


Mostly level with some inclines


 PRINT LEAFLET



Can be considered either as a circular walk from Ham, or as alternative ways of covering a stage on a linked walk.

These stages can be linked either by walking along the Kennet & Avon Canal towpath, or by train for Great Bedwyn, Hungerford, and Kintbury. Naturally, you are advised to check timetables and plan accordingly.

	Along the canal towpath
Wilton	4.1m/6.7km
Great Bedwyn	2.6m/4.2km
Hungerford	2.2m/3.6km
Kintbury	5.3m/8.6km

 The Pelican, Froxfield, is a short distance to the left along the A4 after crossing the railway and canal.